







# City of Iowa Falls Urban Renewal & TIF Districts















## Legend

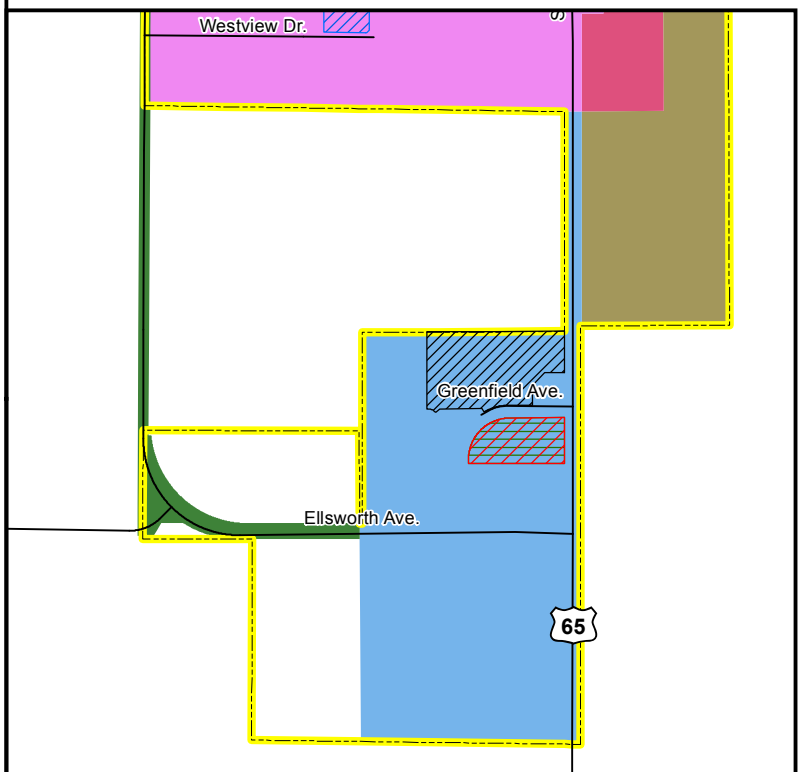
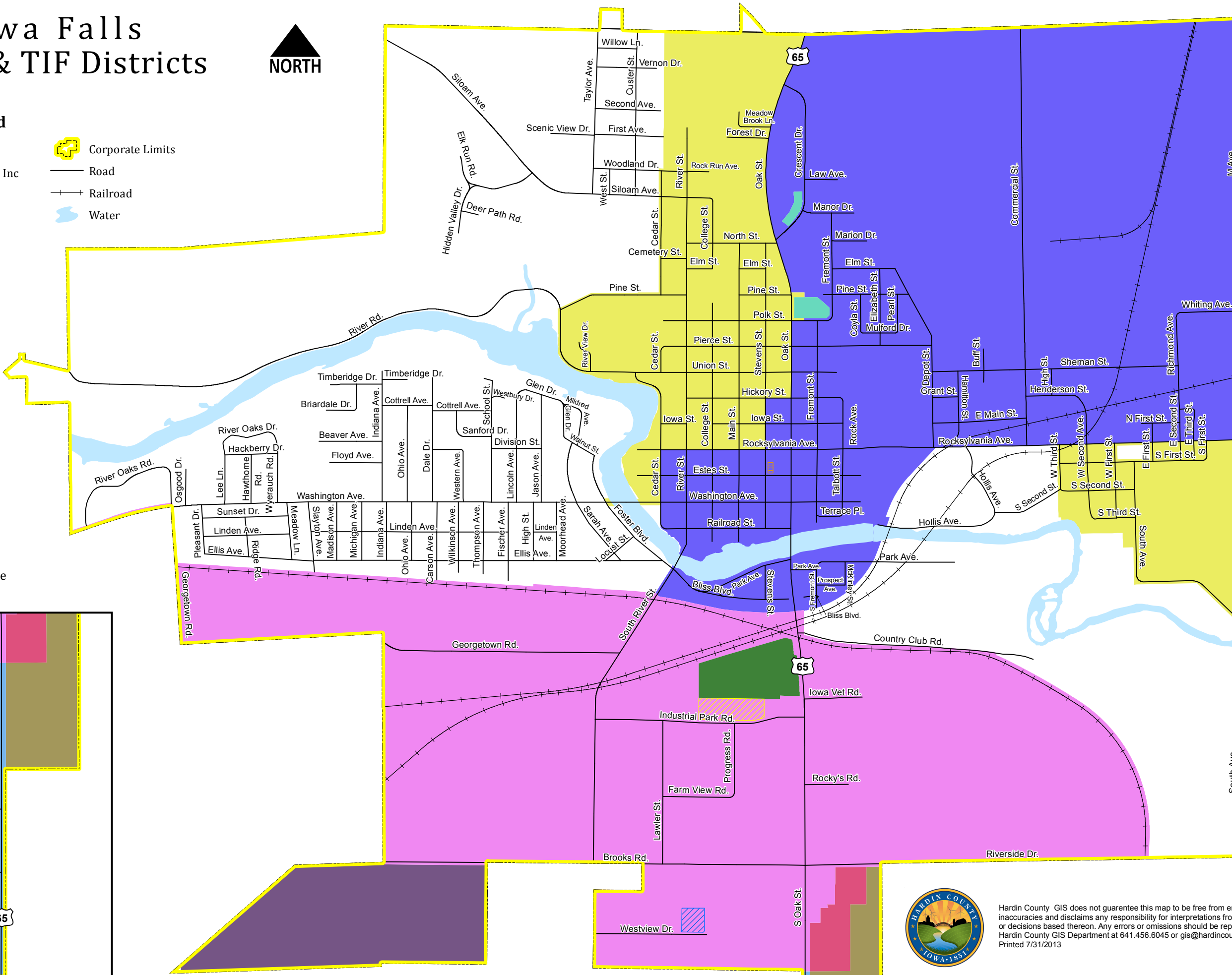

### TIF Districts

-  Brundage-Bone Concrete Pumping, Inc
-  Carbotech TIF
-  Cargill, Inc. Bio-Diesel Plant
-  H-P, LLC Hog Slat I
-  H-P, LLC Hog Slat II
-  Times Citizen Project

### Urban Renewal Districts

-  Iowa Falls U.R. Original
-  Iowa Falls U.R. Amendment #1
-  Iowa Falls U.R. Amendment #2
-  Iowa Falls U.R. Amendment #3
-  Iowa Falls U.R. Amendment #4
-  Iowa Falls U.R. Amendment #5
-  Iowa Falls U.R. Amendment #7
-  Iowa Falls U.R. Amendment #8
-  Iowa Falls U.R. Amendment #9
-  Iowa Falls U.R. Admendment #11

-  Corporate Limits
-  Road
-  Railroad
-  Water



Hardin County GIS does not guarantee this map to be free from errors or inaccuracies and disclaims any responsibility for interpretations from this map or decisions based thereon. Any errors or omissions should be reported to Hardin County GIS Department at 641.456.6045 or [gis@hardincountyia.gov](mailto:gis@hardincountyia.gov).  
Printed 7/31/2013